


NH Geographical Information System (GIS) Committee


Per [RSA 4-F:1](#)

10/28/2016




Vision

Promote statewide sharing of GIS data, innovations, and technologies through GIS collaboration




Charge per RSA 4-F:1

- Development and coordination
- Central coordination, storage, and distribution
- Enhanced cooperation
- Sharing data and non-restricted resources
- Exclusive benefit



AGENDA

- Introductions
- Accept Minutes
- Review and Adopt Guiding Principles
- Roles and Responsibilities
- Update on ESRI Meeting
- Initial Assignment for Advisory Committee
- Outline for Legislative Report




Guiding Principle

Promote statewide sharing of GIS data

Pursue ...

- Common guidance for GIS data sets
- Common geospatial data referencing systems (US Grid)
- Common awareness and accessibility to enterprise GIS data sets




Guiding Principle

Promote statewide sharing of GIS innovations and technologies

Pursue...

- Common GIS platform
 - ✓ Enhance GRANIT partnership
- Common data collection methodologies & training
- Common GIS presentation tools




Guiding Principle

Promote statewide GIS collaboration


Pursue...

- Common strategic direction
- Increased outreach to state, regional, local governments, and private stakeholders
- Common understanding of statewide GIS needs and shared solutions




Roles and Responsibilities

- GIS (377) Committee
 - ✓ Determine Chairmanship
 - ✓ Top Level Strategy
 - ✓ Legislative Reporting
- GIS Advisory Committee
 - ✓ Consult and Advise GIS Committee
 - ✓ Execute Strategy
 - ✓ Facilitate and Implement Broad Collaboration



Leadership Cycle






Update on ESRI Meeting

- Primary Goal: Re-launch Strategic Relationship
- Information Sharing
- Tools Review
- Next Steps
 - ✓ Inventory of current licensing
 - ✓ Review and educate
 - ✓ Schedule regular meetings




Initial Assignment

- GIS Advisory Committee
 - ✓ Reflect on the guiding principles
 - ✓ Compile a gap analysis – current state vs. guiding principles
 - ✓ Make recommendations on prioritized steps to address gaps




Proposed Outline for Report

- BACKGROUND
- PROGRESS ON 2007 STRATEGY
- ONGOING COLLABORATION AND SHARING
- DETERMINATIONS BY THE COMMITTEE
- CHALLENGES
- NEXT STEPS



Next Meeting

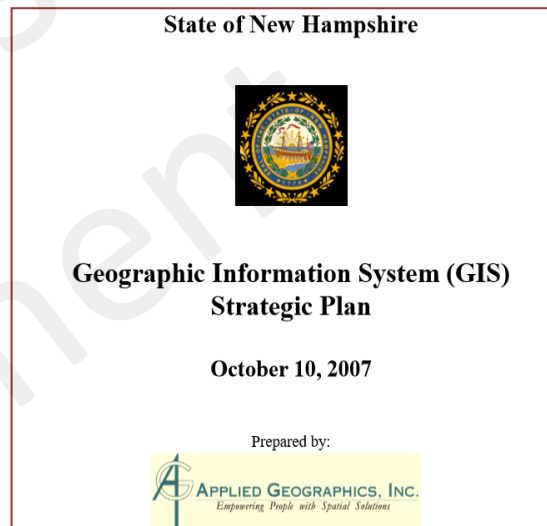
- Proposed, February 23, 2017 10:00-11:30
- Proposed Agenda
 - ✓ one
 - ✓ two
 - ✓ three



Questions ?

NH GIS Strategic Plan

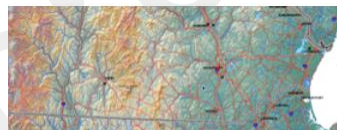
<http://www.nh.gov/oep/planning/services/gis/documents/strategic-plan.pdf>



GRANIT

<http://granit.sr.unh.edu/>


<http://granitviewii.unh.edu/>



WELCOME to **NH GRANIT**
NEW HAMPSHIRE'S STATEWIDE GIS CLEARINGHOUSE



Home	About Us	News	Projects	Resource Library	
DATA >>	Data 101	Download Free Data	Order Data	Online Maps & Services	Map Library



Start

- One

- Two