

GIS Project Status – Agency Map Viewers Pilot Project

July 2018

Objectives

- Survey state agencies to establish needs/skills with respect to geospatial data management and publishing
- Test collaborative web-mapping application model by developing governance structure and infrastructure
- Develop/deploy agency mapping site(s) that provide public access to NHDOT & NHDES enterprise data sets

Benefits

- Reduces redundancy and enhances effectiveness among agencies deploying web mapping applications
- Increases utilization of spatial data assets
- Improves information-sharing, coordination, and collaboration among the state's GIS stakeholders

Accomplishments

- First project meeting convened on July 11, 2018
- Discussions with Latitude Geographics, the Geocortex software vendor, ongoing to finalize licensing arrangements for shared software application
- Collaborative workspace created to share project documents; still resolving access issues with state agency participants
- Arrangements for training and identification of initial application(s) in progress
- Generalized project calendar developed and now being reviewed by project team; will be reported next month

Commentary

- N/A

Project Status:

Issues/Risks

- No issues or risks were identified over the past month that affect the project objectives, schedule, or budget

Changes

- No changes to objectives, schedule, or any other aspects have impacted the project over the past month

Cost




- DoIT capital budget funds in the amount of \$201,871 awarded to GRANIT, Earth Systems Research Center, UNH, to coordinate assessment. Funds provided through state/UNH cooperative agreement that specifies invoicing based on costs incurred
- Time of GIS TAC Task Force members and agency staff participation not charged to this project. Estimate to be provided after initial project meeting.

Stakeholders

Sponsor Organizations: DoIT
 Project Sponsor: Denis Goulet
 Project Manager: Fay Rubin
 Participants: GIS Technical Advisory Committee Task Force, GIS Technical Advisory Committee, NHDOT staff, NHDES staff

Timeline

G On Track	N Not Started
A At Risk	H On Hold
R Off Track	C Completed

	Duration
	Proposed
	Progress

Project Milestone

Month/Yr

- | <u>Project Milestone</u> | <u>Month/Yr</u> | |
|------------------------------------|-----------------|----------|
| 1. Develop Project Plan & Schedule | July 18 | G |
| 2. Project Closeout | June 20 | N |

